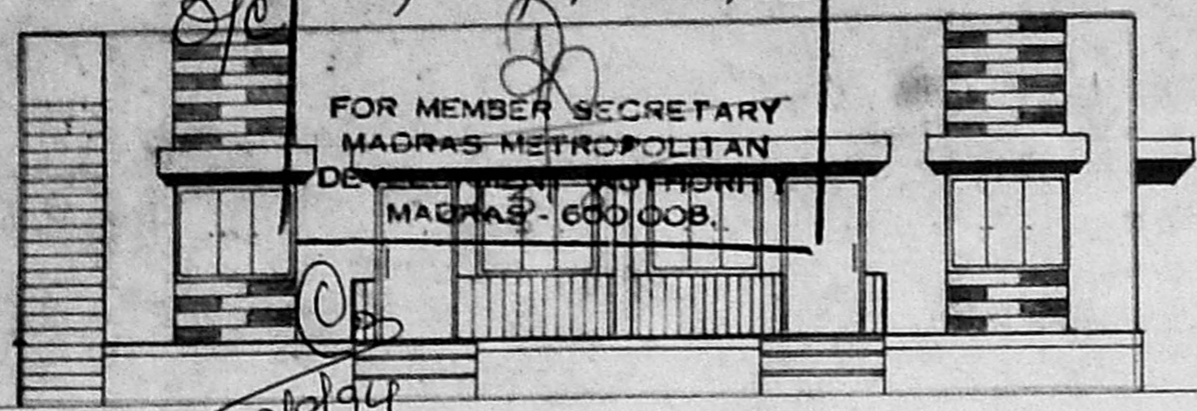


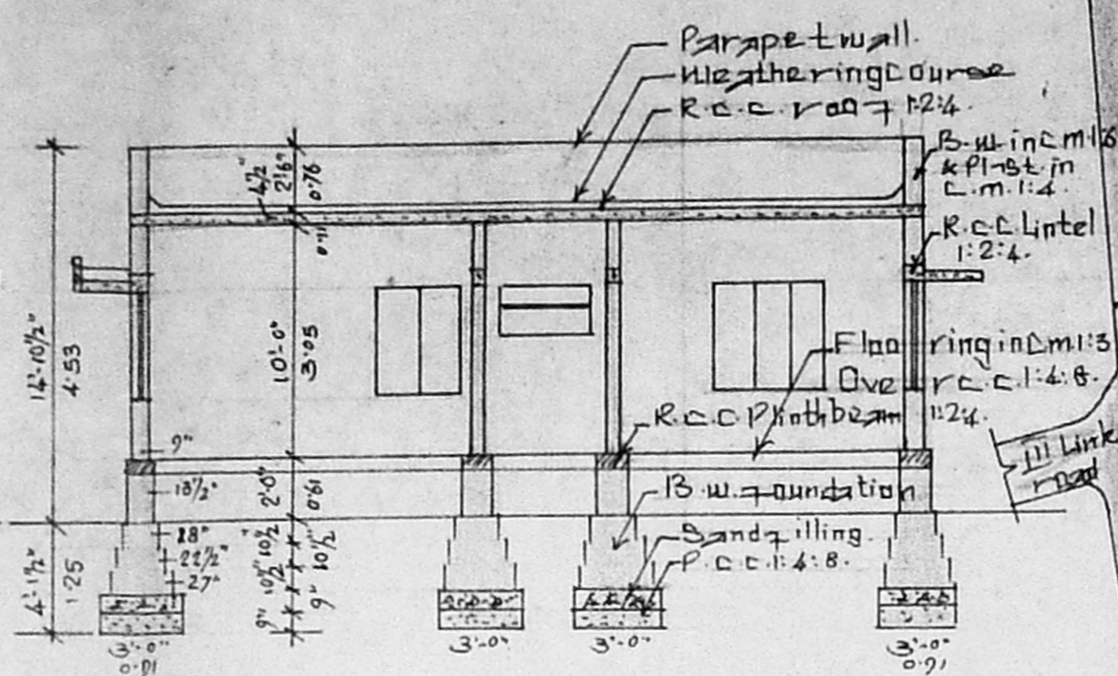
A/16377/273/94

Planning Permit No. 21 8/94  
**APPROVED**  
 SUBJECT TO THE CONDITIONS IN THIS OFFICE LETTER.  
 No. A2/7872/94 Date 23/8/94

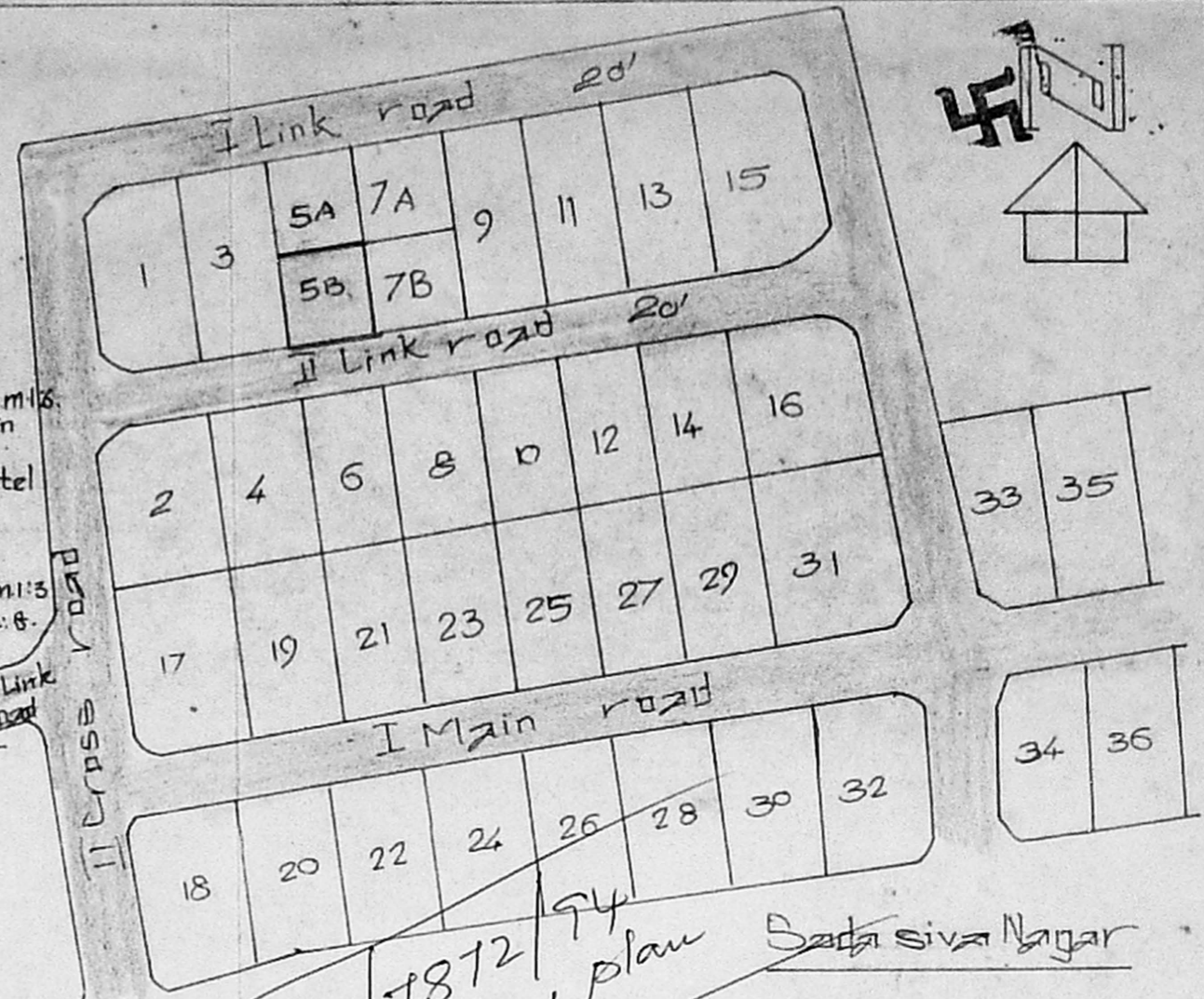
FOR MEMBER SECRETARY  
 MADRAS METROPOLITAN  
 DEPARTMENT OF URBAN  
 MADRAS - 600 008.



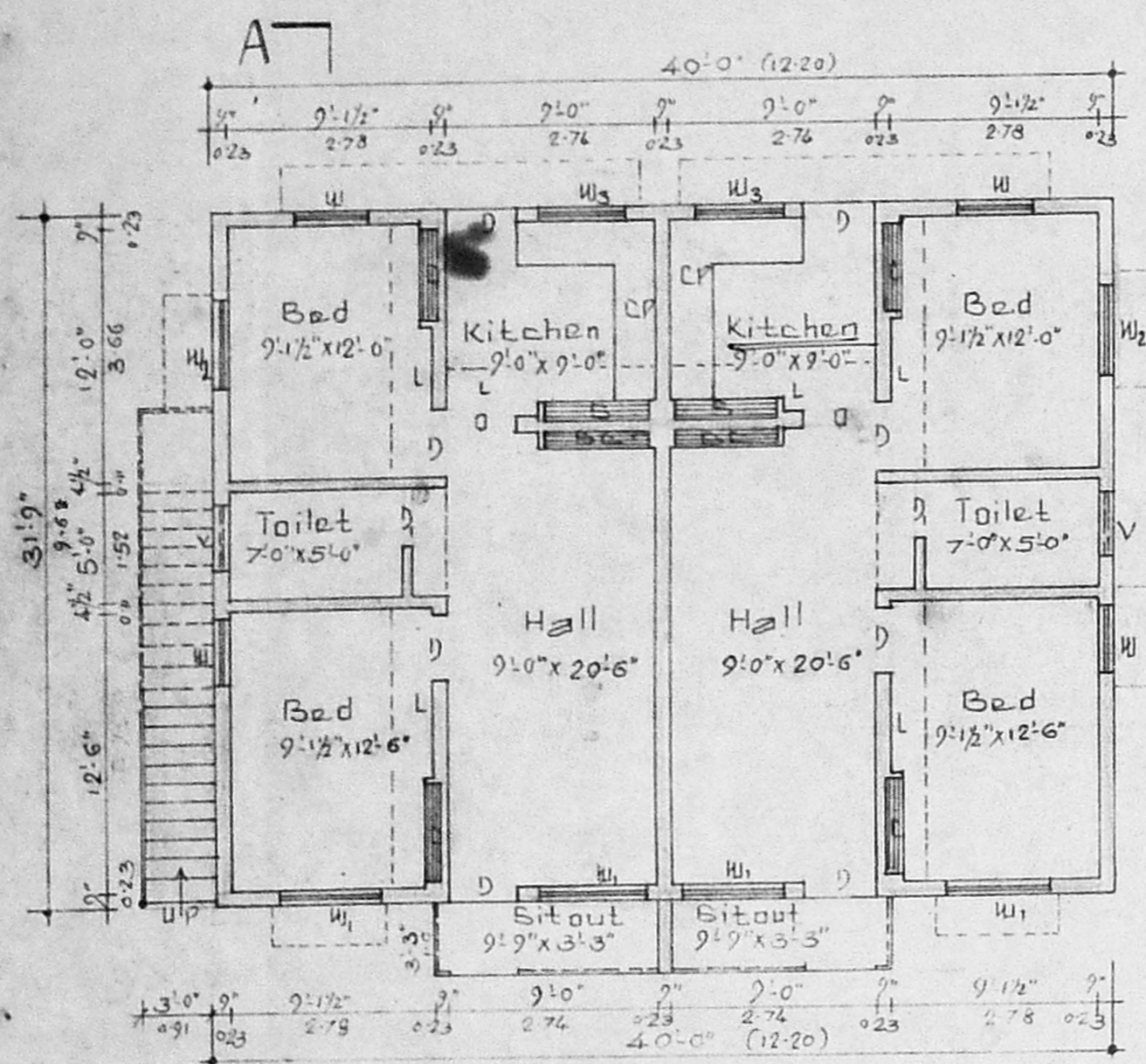
Elevation.



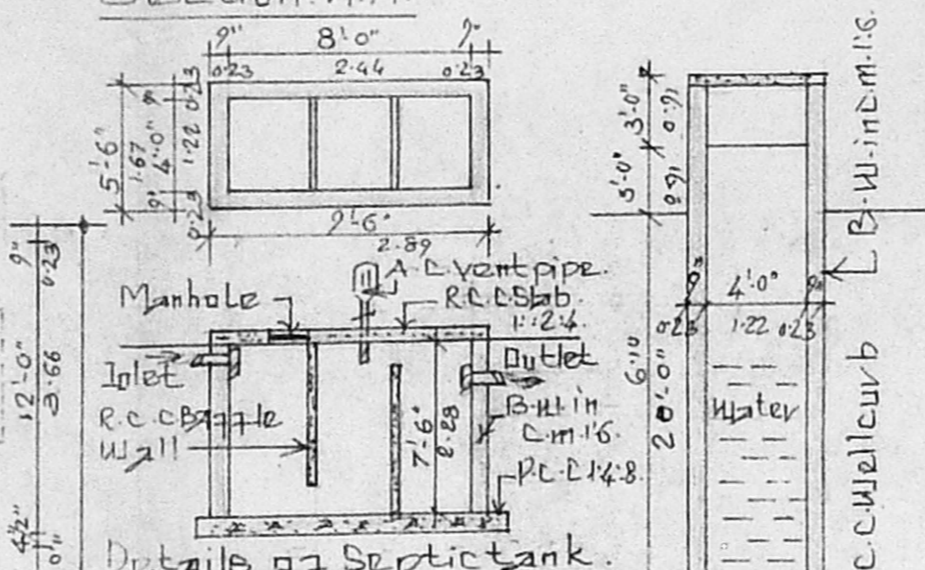
Section A.A.



A2/7872/94  
 Siting plan  
 Sadasiva Nagar

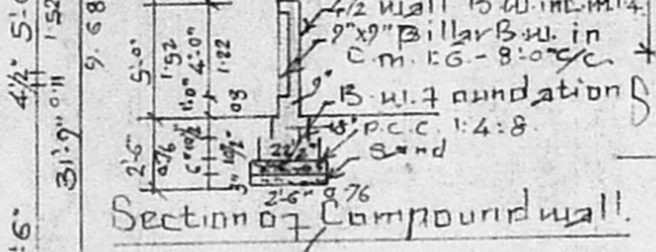


Ground Floor Plan.

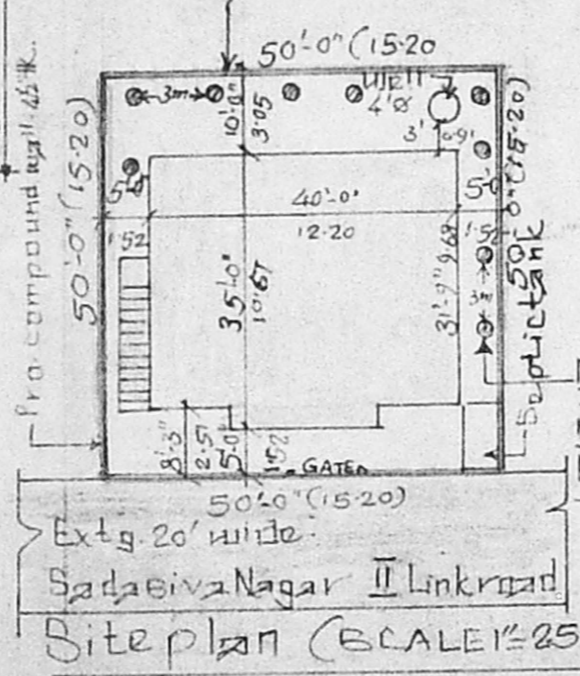


Details of Septic tank.

Section of Well.



Section of Compound wall.



Site plan (SCALE 1/8" = 8'0" (1:100))

Joineries:

|                    |             |
|--------------------|-------------|
| D - Door           | 3'3" x 6'6" |
| D <sub>1</sub> - " | 2'6" x 6'6" |
| O - Open           | 3'3" x 6'6" |
| W - Window         | 3'0" x 4'0" |
| W <sub>1</sub> - " | 4'6" x 4'0" |
| W <sub>2</sub> - " | 4'0" x 4'0" |
| W <sub>3</sub> - " | 4'0" x 3'0" |
| V - Ventilator     | 3'0" x 2'0" |
| G - Grill          | 2'6" height |

|                          |         |         |        |
|--------------------------|---------|---------|--------|
| Extent                   | 16/5/94 | Sq.ft.  | Sq.m.  |
| Site area                |         | 2500.00 | 232.34 |
| Ground floor Plinth area |         | 1335.81 | 124.14 |

Staircase details: Width - 0.91M  
 Tread - 0'10"  
 Raise - 0'7"

Reference: Proposed - Road - Site -   
 Coverage - 53.4%  
 F.S.I. - 0.53

Plan showing the proposed construction of residence house at Plot No. 5B, Sadasiva Nagar, II Link road, in S. No. 69, Py. No. 11, of Madipakkam village, Saidapet Tk., Chengai Anna District.  
 SCALE 1/8" = 8'0" (1:100).

Sig. of Owner.

**S. KRISHNAN**  
 Licensed Surveyor & Engineering Consultant.  
 Reg. No. D. E. 19/1987/F-1  
 ALANDUR MUNICIPALITY,  
 No. 12, Narmada Road, Madipakkam,  
 MADRAS-600 091.  
 Engineer.